


Vegetation representation in LPJ-GUESS

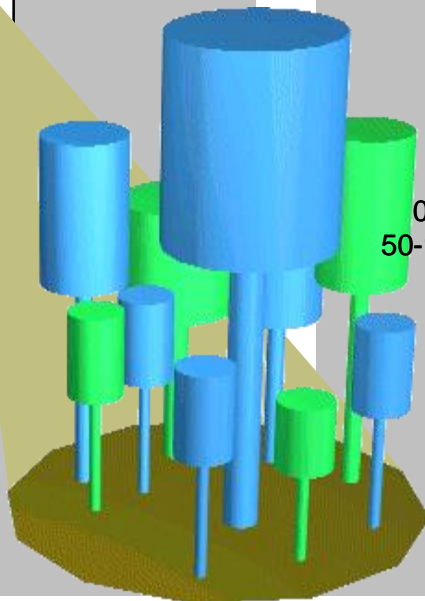
Modelled area (stand)

10 ha - 2500 km²

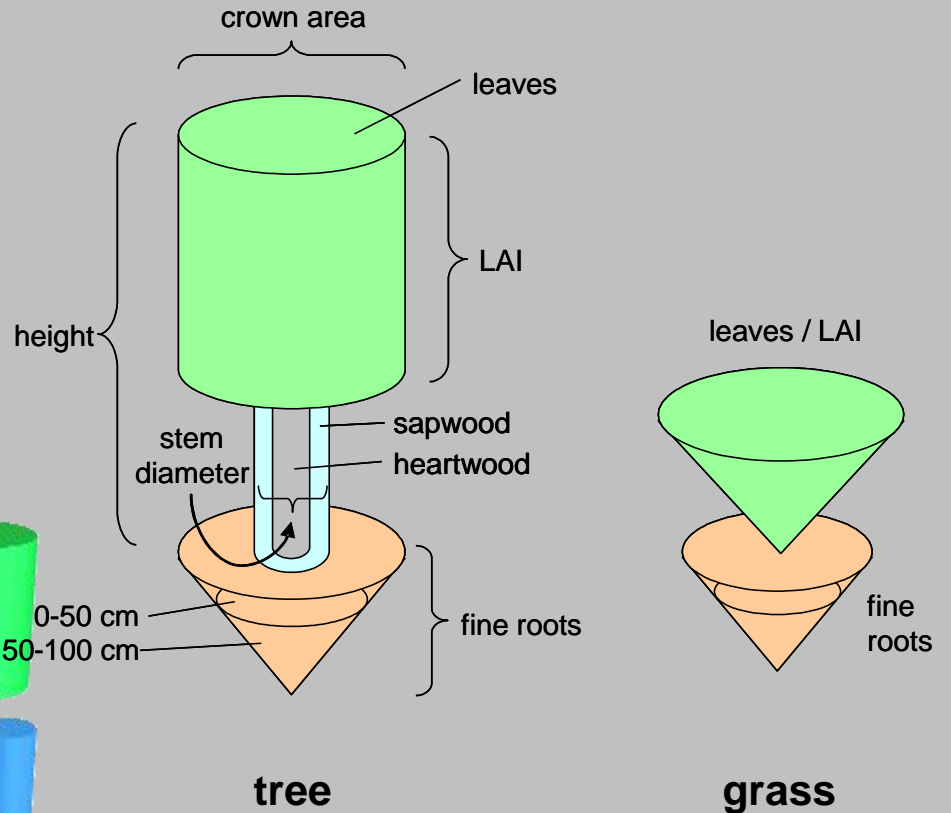
replicate patches in various stages of development



Patch
0.1 ha



Average individual for PFT or species cohort in patch



temperature, precipitation, radiation, CO₂

